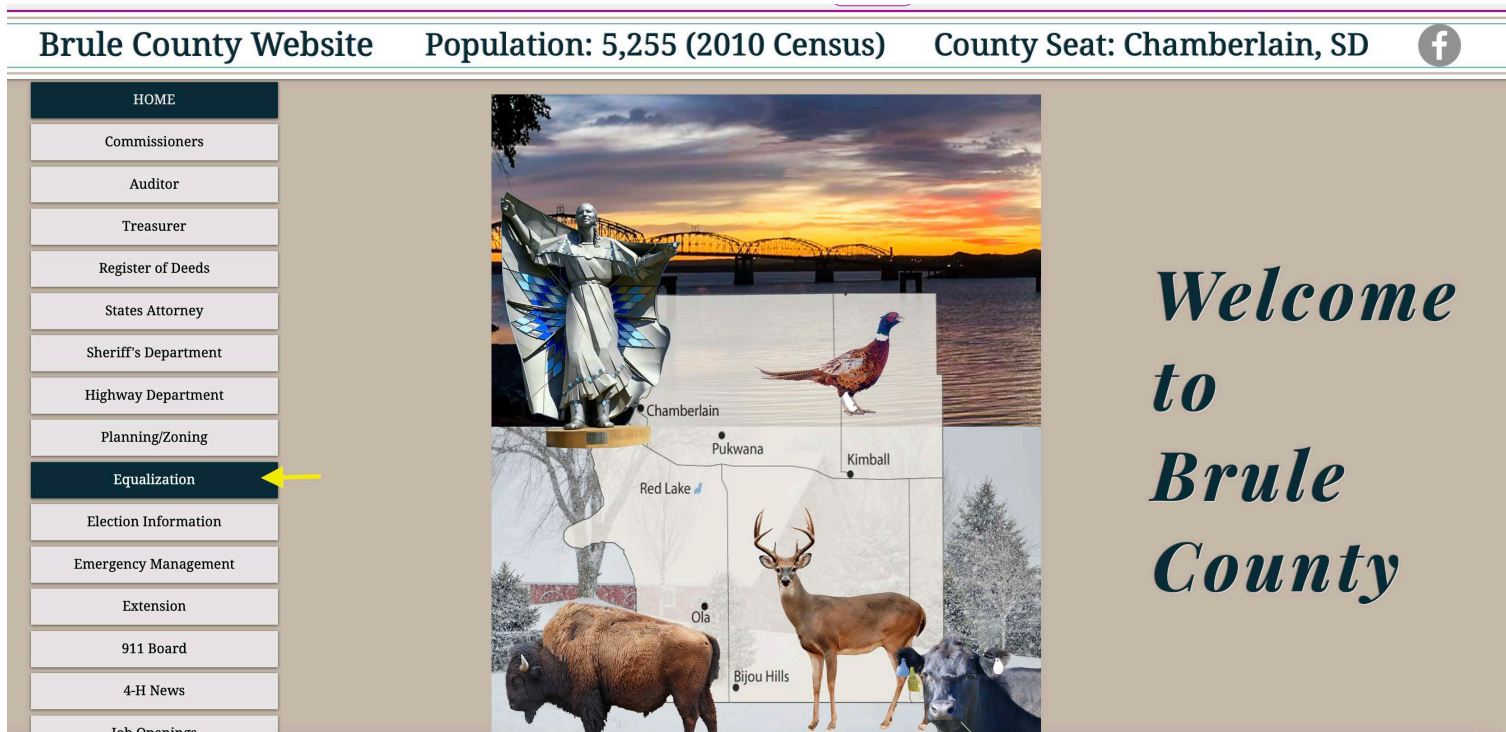


# How to find Brule County property cards and taxes on GIS

1. Go to our website [www.brulecounty.org](http://www.brulecounty.org)
2. You will see our main page
3. Next you will see on the left hand side Equalization tab-Click on it.



4. Then at the bottom you will see the link to our GIS system

Equalization Forms Link

COUNTY SALES

2022-2015 AG Sales      2022-2017 Home Sales

[HOW TO GUIDE FOR GETTING PROPERTY CARDS ON GIS MAP](#)

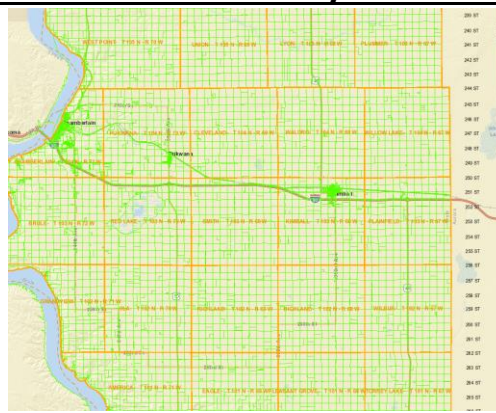
[GIS ICONS](#)

LINK TO GIS MAPPING: [Parcel Map/GIS](#)

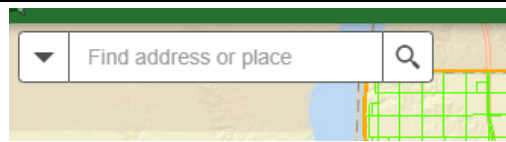
GIS information may not be accurate, If you have any questions please call our office.

[DRAINAGE ORDINANCE](#)

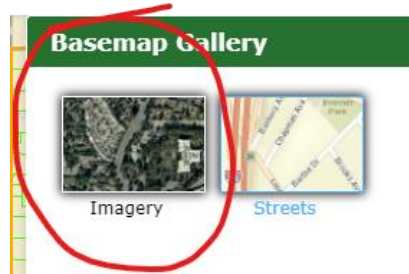
5. Click on that and it will take you to our GIS page



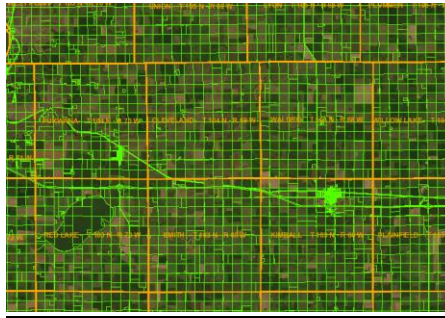
7. At the top you will see the search bar- You can type in the name (ex. Last\First), the Parcel #, or address



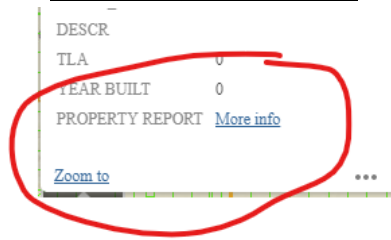
8. If you would like to see the imagery you will find this at the top and click on the 4 boxes



This will then show you the imagery of our map.

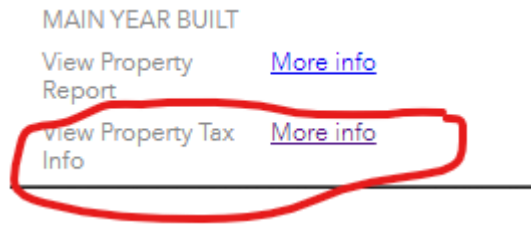


9. Once you find the property in question a box will pop up. At the very bottom you will see



You will click on that and it will take you to our property cards.

10. If you would like to find the taxes for a property, you can click on the property and it will show at the bottom of the page.



Once you click on that then the tax page will pop up in a PDF file.

29-083-05-0100

Taxpayer Information	
Deed Holder CHAMBERLAIN CITY	
Mailing Address PO BOX 86 CHAMBERLAIN, SD 57225-0086	
Property Address	
Address SORENSEN RD	
Section - Township - Range 22 - 104 N - 71 W	
Township Name CHAMBERLAIN	

BRULE COUNTY

Parcel Information	
Legal Description LOT 1 BLK 5 CEDAR HEIGHTS 2ND ADD CHAMBERLAIN SHERMET	Deeded Acres 0

Tax Information							
Year	1st 1/2 Amount Due	2nd 1/2 Amount Due	1st 1/2 Original Tax	2nd 1/2 Original Tax	1st 1/2 Special	2nd 1/2 Special	Tax Total
2021	\$5.00	\$5.00	\$5.00	\$5.00	\$5.00	\$5.00	\$30.00

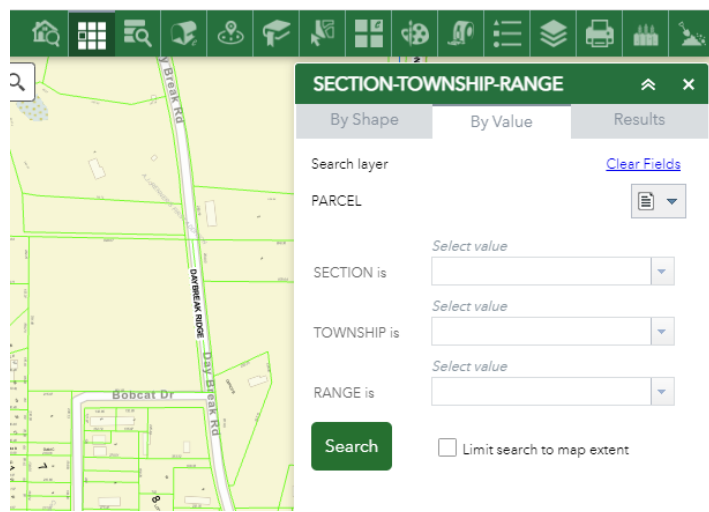
**You can also search for the taxes by clicking on the house with the magnifying glass.**



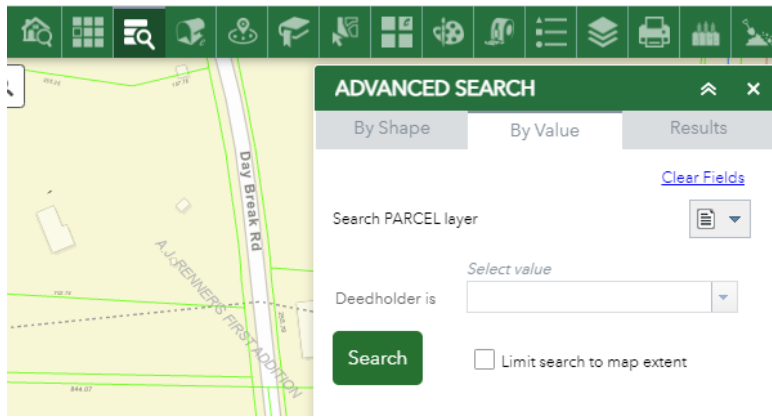
**Once you click that you will then click on the property, you are looking for it will bring this up and you can scroll down to the bottom to get the taxes**




**11. If you would like to search for a property by section-township-range you will then click on the second icon from the left**



**12. If you would like to do an advance search you will click on the third icon**



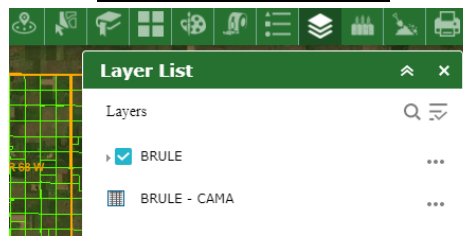
**13. If you would like to see blocks & lot numbers, you can go to the top bar**



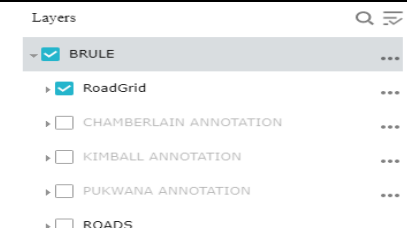
**Click on the Layer list**



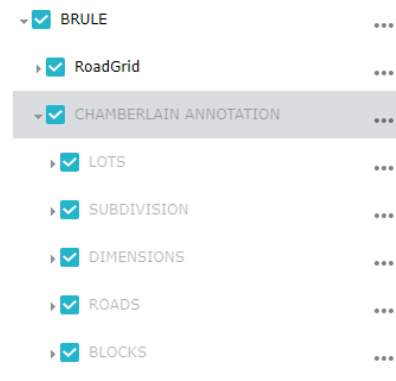
**Then click on Brule**



**Then you will see each town in grey.**



**Once you click on the specific town and make sure it is check marked, you will then see the block & lot numbers**



**Then zoom in on the town and start your search. This also give the subdivisions**



**If you have questions, please feel free to give us a call and we can walk you through it.**

**Brule County Courthouse**

**605-234-4432**